

**PROCEEDING OF THE PUBLIC HEARING FOR THE PROPOSED PROJECT OF SRI PUSHPAK KUMAR NAIK FOR GRANT OF ENVIRONMENTAL CLEARANCE FOR MURADIPALI SAND BED FOR PRODUCTION OF 9523 TPA OF SAND OVER AN AREA OF 12.735 HA. ON RIVER TELEN AT MURADIPALI VILLAGE, TEHSIL LAIKERA OF JHARSUGUDA DISTRICT HELD AT VILLAGE MURADIPALI, TEHSIL LAIKERA OF JHARSUGUDA DISTRICT ON 01.09.2021 AT 11.30 AM.**

---

---

The public hearing of the proposed Muradipali Sand Bed of Sri Pushpak Kumar Naik for grant of Environmental Clearance for production of 9523 TPA of sand over an area of 12.735 Ha on river Telen at Muradipali village, Tehsil Laikera of Jharsuguda district was held on 01.09.2021 at 11.30 am at village Muradipali, Tehsil Laikera in the district of Jharsuguda. During the course of Public Hearing the instructions of Govt. of India communicated vide Office Memorandum F.No. 22-25/2020-IA.III, dtd. 14.09.2020 of Ministry of Environment, Forest & Climate Change (MoEF&CC) of Govt. of India regarding Covid-19 Pandemic Restrictions and also the guidelines for Covid-19 of Govt. of Odisha has been duly followed.

Shri Lankeswar Amat, Additional District Magistrate, Jharsuguda supervised and presided over the Public Hearing Process, assisted by Sri Hiranya Kumar Nayak, Regional Officer, State Pollution Control Board, Jharsuguda & representative of State Pollution Control Board, Odisha. The State Pollution Control Board, Odisha, Bhubaneswar had advertised in newspaper in Odia daily – Sambad on 29.07.2021 and in English daily-The New Indian Express on 29.07.2021. The Public Hearing in respect of the above project stated as per the schedule and the venue decided by the District Magistrate in accordance with the EIA Notification S.O.1533(E), dated 14.09.2006. The attendance sheet of the panel members present in the public hearing is annexed as **Annexure – I**. Around 46 persons had attended the public hearing meeting and the attendance sheet of the public participants attended the public hearing is annexed as **Annexure-II**. In response of the Covid-19 pandemic restrictions & precautions, sitting arrangement at meeting place with social distancing was made up to 100 and waiting facility followed by social distancing adjacent to the venue were provided to accommodate more numbers of public.



At the outset, Sri Hiranya Kumar Nayak, Regional Officer, SPCB welcomed the panel member and the public presented in the meeting. He briefly described the objectives and procedure followed for conducting the Public Hearing as per the EIA Notification S.O.1533(E), dated 14.09.2006 of Ministry of Environment, Forest & Climate Change (MoEF&CC), Govt. of India. He requested Additional District Magistrate, Jharsuguda to preside over the meeting.

Hiranya Kumar Nayak Lankeswar Amat

Welcoming the panel members and the assembled public in the meeting, Shri Lankeswar Amat, ADM, Jharsuguda, explained the objective of the proposed Muradipali Sand Bed and invited the public to present their views about the proposed project. He also requested the public to maintain peace & discipline for completion of the meeting. He asked the Project Proponent to make a brief presentation before the public gathered in the meeting about the proposed Muradipali Sand Bed.

Sri Pushpak Kumar Naik of Muradipali Sand Bed welcomed the public and all other participants. He invited the representative of Consultancy Kalyani Laboratory to give a brief description about the proposed sand quarry for the public. Sri Jagabandhu Bisoi, presented briefly about the proposed Muradipali Sand Quarry in Odia language which are as follows:

- The proposed Muradipali Sand Quarry of Sri Pushpak Kumar Naik is located on River Telen sand over an area of 12.735 Ha.
- As per Ministry of Environment, Forest & Climate Change, Govt. of India, EIA notification (2006) and subsequent amendments, Environmental Clearance is a requirement for the proposed Muradipali Sand Quarry of Sri Pushpak Kumar Naik. For maximum 20,000 cum of sand production over mine lease area of 12.735 Ha, on river Telen at Muradipali village, Tehsil Laikera in the district of Jharsuguda and public hearing is a part of the process.
- Mining plan of Muradipali Sand Quarry has been approved by Dy. Director of Geology, Sambalpur vide letter no.1291, dt. 03.12.2019. Tahasildar, Laikera has given the lease of sand quarry to Sri Pushpak Kumar Naik for five years. Environmental Impact Assessment (EIA) & Environmental Management Plan (EMP) of Telen river sand bed is prepared in accordance with the requirements of EC as per Ministry of Environment, Forest & Climate Change, Govt. of India, EIA notification (2006) and subsequent amendments.
- The EIA / EMP report for the mines has been prepared by Kalyani Laboratories Private Limited, Bhubaneswar based on the base line study carried out during October to December 2020.
- The project site of Muradipali Sand Quarry sand Quarry is located about 16 km aerial distance away from Jharsuguda, 1.5 km from the main road of Laikera and 16 km away from the nearest Jharsuguda Railway Station & Airport. The lease area is located in survey of India topo sheet no F45M1 from geographical point

 Sri Pushpak Kumar Naik  
 Shri Lankeswar Amat

of view. At present, there is enough demand of sand. The project intends for excavation of maximum up to 20000 cum of sand from the lease area in five years.

- The proposed sand quarry is on the river bed of Telen river in Muradipali village over an area of 12.735 Ha.
- As per the satellite view, the study area of the proposed project area is about 47% of the land use covered under fallow land, 0.7% under water bodies, 23% covered under lake(Patita Jami), 7.5% covered under forest land, 0.7% habitation area, 21% scrub land.
- Sand mining will be carried out in open cast manual method. As it is flood affected area, the area cannot be used for other purpose except sand mining. Generation of direct employment for the proposed sand mining operation will be 20 nos. of persons. About 20 nos. of skilled semi-skilled and unskilled persons will be directly employed and 100 nos. of persons will be benefited through indirect employment. Green belt development and plantation of fruit, other economic & different types of medicinal trees like Jammu, Chakunda, Ganga Siuli, Karanja, Arujuna etc. will be carried out in the river bank and in the nearby vacant spaces in the 5 years of the project period. In the first year, a target of planation of 500 nos. of seedlings is fixed.
- Manual method of mining and transportation of sand to various destinations is planned. Air, Water, Soil and Noise samples were collected from the different places within Study area of 10 km radius of the proposed sand mining and the samples were examined as per the prescribed methods of Central Pollution Control Board (CPCB). The result of analysis is within the prescribed limits of the standard of CPCB. The details of the analysis are available in EIA & EMP reports.
- As per Environment Management Plan, regular water sprinkling will be carried out in the sand mining and approach roads. Air & noise pollution will be minimised by checking process regarding the fumes & noise level of the vehicles. The ultimate depth of mining is 1.5 m below water level and there will be no adverse impact on the water level.
- Mining activities and its related activities will impact the surface features of land. There is no land degradation due to mining activities as mining is done only on dry surface of river bed and unfit for cultivation. The impact of the river bed sand

Hiranga Kumar Nayak

Lankaswar Anant

mines on the land environment is due to creation of access roads, mining operations, transportation of mined material to different destinations. Approach road will be made to connect the sand mining area to main road so that land and environment will be under control. To arrest land degradation, Seeding will be planted for green belt development. Directed & Indirect employed will be generated after the execution of the proposed project. Development of communication facilities, office building, drinking water supply, rest shelter and Primary Health Center will be carried out after commencement of sand mining.

- Daily living standard of the people along with social & economic rate will be improved due to the sand mining project. The health of employed persons will be checked regularly and necessary health service facilities will be provided.
- The proposed project cost is about 3 lakhs and as the amendment of EIA notification on 30.09.2020, the project proponent will bear all the expenses related to the peripheral development and environmental issues raised by the public in the public hearing. Besides these expenses, the lessee has planned to do following expenses for local development.

Local Health Camp: Rs 50,000/-

Village primary school: Rs 100000/-

Maintenance of tube-wells & drinking water facilities: Rs50,000/-

Fruit bearing & medicinal plantation activities in the area: Rs 50,000/-

Total Rs. 2, 50,000/- expenses is planned towards the local development.


- A village committee will be formulated for successful implementation of Environment Management Plan and peripheral developments. The committee will ensure the implementation of Environment Management Plan and peripheral developments by thorough reviews.


Then Shri Lankeswar Amat, Additional District Magistrate, Jharsuguda, invited the public to present their views about the proposed sand mining in peaceful manner. Then the public deliberated on various issues one by one. During the public hearing, all have been given an opportunity to express their views freely on the proposed project. About 4 nos. of persons had delivered their views and the attendance sheet of the public participants who delivered their views is annexed as **Annexure – III**. The statement of public participated in the deliberation is

H. Ramesh Kumar Nayak Lankeswar Amat

annexed as **Annexure IV**. After the deliberations were made by the public. Regional Officer, State Pollution Control Board, Jharsuguda invited the project proponent to offer the views on the issues raised by the public. The summary of the views and opinions of the public and the commitments made by the project proponent are annexed in English and Odia language as **Annexure V**.

About 11 numbers of written representations were received which are annexed as **Annexure VI**. The video recording of the entire proceedings of the public hearing are enclosed herewith and will be forwarded to the State Environment Impact Assessment Authority (SEIAA), Odisha, Bhubaneswar as such along with the written statements of the public & proceedings of the meeting. Finally the meeting ended with vote of thanks to the chair, public and other participants.

  
Sri Hiranya Kumar Nayak  
Regional Officer, SPCB  
Jharsuguda

  
Sri Lankeswar Amat  
Additional District Magistrate  
Jharsuguda

The statement of the public participated in the deliberation during the public hearing for the proposed project of Sri Pushpak Kumar Naik for grant of Environmental Clearance for Muradipali Sand Bed for production of 9523 TPA of sand over an area of 12.735 HA. on River Telen held at village Muradipali, tehsil Laikera in the district of Jharsuguda on 01.09.2021 at 11.30 AM.

The views expressed by various speakers present in the meeting are as follows:

1. **Bhabagrahi Naik, Muradipali**

He welcomed the panel members, officials and public present in the meeting and said that they are all happy for the lease of the sand mining. All will get benefitted from the sand mining. They are paying thousands of Rupees for getting sand. If the lease will be granted they will get sand from the village sand quarry.

2. **Baidyanath Murari, Muradipali**


He said that he will get benefit from the proposed sand lease.

3. **Seshadeba Sandha, Muradipali**


He stated that sand lease might be given earlier before many years. Poor people of the village are facing difficulty in getting sand. If sand lease will be given people will get benefit. He also said that development will be done in the village & gram panchyat area and they will get benefit.

4. **Sribanta Patel, Bhatulaida**

He told that sand lease might have been given before many days. They are not getting sand nearby and paying Rs. 15000-16000/- from far away places. So they are unable to build house. He requested to give the sand lease as soon as possible.



Sri Hiranya Kumar Nayak  
Regional Officer, SPCB  
Jharsuguda



Sri Lankeśwar Amat  
Additional District Magistrate  
Jharsuguda

**STATEMENT OF ISSUES RAISED IN THE PUBLIC HEARING FOR THE PROPOSED PROJECT OF SRI PUSHPAK KUMAR NAIK FOR GRANT OF ENVIRONMENTAL CLEARANCE FOR MURADIPALI SAND BED FOR PRODUCTION OF 9523 TPA OF SAND OVER AN AREA OF 12.735 HA. ON RIVER TELEN HELD AT VILLAGE MURADIPALI, TEHSIL LAIKERA OF JHARSUGUDA DISTRICT ON 01.09.2021 AT 11.30 AM.**

The issues raised by the public in the public hearing are as follows.

- Difficulty in getting sand from the farthest place and Sand will be easily available from proposed sand quarry at the earliest.
- Development work of village and Grampanchayat

In response to the issues raised by the public, the commitment made by the project proponent are as follows

- Sand mining will be carried out as per the rules of Govt. of India, Govt. of Odisha and State Pollution Control Board, Odisha
- All the development work will be carried out in cooperation with the Grampanchayat.

ତା ୧/୦୯/୨୦୨୧ ରିଖ ପୂର୍ବାହ୍ନ ୧୧ .୩୦ ରେ ଝାରସୁଗୁଡ଼ା ଜିଲ୍ଲାର, ମୁରାଡ଼ିପାଲି ଗ୍ରାମ ପଞ୍ଚାୟତ ଠାରେ ଶ୍ରୀ ପୁଷ୍ପକ କୁମାର ନାୟକଙ୍କର ଡେଲେନ ନଦୀ ଶଯ୍ୟାରେ ୧୨.୭୩୫ହେକ୍ଟର ପରିମିତ ଅଂଚଳରେ ଅବସ୍ଥିତ ମୁରାଡ଼ିପାଲି ବାଲିଘାଟରୁ ବାର୍ଷିକ ୯୫୨୩ ଘନ ମି ବାଲି ଉତ୍ତୋଳନ କରିବା ନିମନ୍ତେ ଆବଶ୍ୟକ ପତ୍ରପତ୍ର ପରିବେଶ ମଞ୍ଜୁରୀ ପାଇଁ ଅନୁଷ୍ଠିତ ଜନଶୁଣାଣିରେ ଉଠାଯାଇଥିବା ପ୍ରସଙ୍ଗଗୁଡ଼ିକର ସଂକ୍ଷିପ୍ତ ବିବରଣୀ ।

ଜନ ଶୁଣାଣିରେ ଜନସାଧାରଣ ଉଠାଯାଇଥିବା ପ୍ରସଙ୍ଗଗୁଡ଼ିକ ନିମ୍ନଲିଖିତ ଅଟେ ।

- ଦୂର ସ୍ଥାନରୁ ବାଲି ପାଇବାରେ ଅସୁବିଧା ଏବଂ ଶୀଘ୍ର ପ୍ରସ୍ତାବିତ ବାଲି ଖଣିରୁ ବାଲି ସହଜରେ ଉପଲବ୍ଧ ହେବ ।
- ଗାଁ ଏବଂ ଗ୍ରାମାଞ୍ଚଳର ବିକାଶ କାର୍ଯ୍ୟ ।

ଜନସାଧାରଣ ଉଠାଯାଇଥିବା ପ୍ରସଙ୍ଗଗୁଡ଼ିକ ଉତ୍ତରରେ, ପ୍ରକଳ୍ପ ପ୍ରସ୍ତାବକଙ୍କ ତରଫରୁ ଦିଆଯାଇଥିବା ପ୍ରତିବନ୍ଧତା ନିମ୍ନଲିଖିତ ଅଟେ ।

- ଭାରତ ସରକାର, ଓଡ଼ିଶା ସରକାର ଏବଂ ରାଜ୍ୟ ପ୍ରଦୂଷଣ ନିୟନ୍ତ୍ରଣ ବୋର୍ଡ, ଓଡ଼ିଶା ର ନିୟମ ଅନୁଯାୟୀ ବାଲି ଖନନ କରାଯିବ ।
- ସମସ୍ତ ବିକାଶ କାର୍ଯ୍ୟ ଗ୍ରାମପଞ୍ଚାୟତ ସହଯୋଗରେ କରାଯିବ ।

*ସ୍ୱା. ପୁଷ୍ପକ କୁମାର ନାୟକ*  
 ଶ୍ରୀ ହିରଣ୍ୟ କୁମାର ନାୟକ  
 ଆଞ୍ଚଳିକ ଅଧିକାରୀ, ରାଜ୍ୟ ପ୍ରଦୂଷଣ  
 ନିୟନ୍ତ୍ରଣ ବୋର୍ଡ,  
 ଝାରସୁଗୁଡ଼ା

*ଶ୍ରୀ ଲକ୍ଷ୍ମଣ ଅମାତ*  
 ଶ୍ରୀ ଲକ୍ଷ୍ମଣ ଅମାତ  
 ଅତିରିକ୍ତ ଜିଲ୍ଲା ମାଜିଷ୍ଟ୍ରେଟ୍  
 ଝାରସୁଗୁଡ଼ା



# ରାଜ୍ୟ ପ୍ରଦୂଷଣ ନିୟନ୍ତ୍ରଣ ବୋର୍ଡ଼, ଓଡ଼ିଶା

(ଜଙ୍ଗଲ, ପରିବେଶ ଓ ଜଳବାୟୁ ପରିବର୍ତ୍ତନ ବିଭାଗ, ଓଡ଼ିଶା ସରକାର)

ପରିବେଶ ଭବନ, ଏ/୧୧୮, ନୀଳକଣ୍ଠ ନଗର, ୟୁନିଟ୍ - ୮

ଭୁବନେଶ୍ୱର - ୭୫୧୦୧୨



ସଂଖ୍ୟା - ୧୧୯୪୮/IND-II-PH-884

ତାରିଖ : ୧୨.୦୮.୨୦୧୯

## ବିଜ୍ଞାପନ

**CAD-895 :** ଏତଦ୍ୱାରା ସମଗ୍ର ଅବଗତି ନିମନ୍ତେ ଜଣାଇ ଦିଆଯାଉଅଛି ଯେ, ତହସିଲଦାର, ଜାମାୟାନଗର ଓଡ଼ିଶାର ଡେଙ୍ଗାଳାଳ ଜିଲ୍ଲା, ଜାମାୟାନଗର ତହସିଲ ଅନ୍ତର୍ଗତ କାଟିଓ - ପୁଟାସାହି ମୌଜାରେ ବ୍ରାହ୍ମଣୀ ନଦୀରେ ୫.୦୬ ହେକ୍ଟର ପରିମିତ ଅଞ୍ଚଳରେ ଅବସ୍ଥିତ କାଟିଓ-ପୁଟାସାହି ବାଲିଘାଟ ନିମନ୍ତେ ରାଜ୍ୟ ପରିବେଶ ପ୍ରଭାବ ମୂଲ୍ୟାୟନ କର୍ତ୍ତୃପକ୍ଷ State Environment Impact Assessment Authority (SEIAA), ଓଡ଼ିଶା ଦ୍ୱାରା ପରିବେଶାୟ ମଞ୍ଜୁରୀ ନିମନ୍ତେ ଆବେଦନ ପତ୍ରପୁରା ସର୍ବସାଧାରଣ ଶୁଣାଣୀ ନିମନ୍ତେ ଓଡ଼ିଶା ପ୍ରଦୂଷଣ ନିୟନ୍ତ୍ରଣ ବୋର୍ଡ଼କୁ ଆବେଦନ କରାଯାଇଛି । ଭାରତ ସରକାର ପରିବେଶ, ଜଙ୍ଗଲ ଏବଂ ଜଳବାୟୁ ପରିବର୍ତ୍ତନ ମନ୍ତ୍ରାଳୟର ପରିବେଶାୟ ମଞ୍ଜୁରୀ ନିମନ୍ତେ ଅନୁମତି ସଂଖ୍ୟା ଏସ୍.ଓ ୧୫୩୩ (ଇ) ଡି.୧୪.୯.୨୦୦୬ ଅନୁଯାୟୀ ରାଜ୍ୟ ପ୍ରଦୂଷଣ ନିୟନ୍ତ୍ରଣ ବୋର୍ଡ଼, ଓଡ଼ିଶା, ଭୁବନେଶ୍ୱରକୁ ସର୍ବସାଧାରଣ ଶୁଣାଣୀ କରିବାର କ୍ଷମତା ପ୍ରଦାନ କରାଯାଇଛି । ଏଥି ନିମନ୍ତେ ବୋର୍ଡ଼, ସର୍ବସାଧାରଣଙ୍କ ସମେତ ପ୍ରକୃତ ଅଧିକାରୀ, ପରିବେଶାୟ ସଂସ୍ଥା ଏବଂ ପ୍ରସାବିତ ପ୍ରକଳ୍ପ ସ୍ଥାପନ ହେଉଥିବା ସ୍ଥାନରେ ଜନଗଣ, ପ୍ରକଳ୍ପ ପୋର୍ଟାଲ୍ ଉଲ୍ଲେଖ ହେଉଥିବା ବ୍ୟାପକ, ପ୍ରକଳ୍ପ ପୋର୍ଟାଲ୍ ପ୍ରଭାବିତ ହେଉଥିବା ବାସିନ୍ଦାମାନଙ୍କଠାରୁ ପ୍ରକଳ୍ପ ସ୍ଥାପନ ପୋର୍ଟାଲ୍ ପରିବେଶାୟ ପ୍ରଭାବ ସମ୍ବନ୍ଧୀୟ ପ୍ରସ୍ତାବ, ମତାମତ, ମତ୍ତବ୍ୟ ଓ ଆପତ୍ତି ପତ୍ର ଆହ୍ୱାନ କରୁଅଛନ୍ତି । ଏଥି ନିମିତ୍ତ ବ୍ୟକ୍ତିର ଅର୍ଥ କେବଳ ନିମ୍ନମତେ ଦୃଷ୍ଟାଯାଉଛି :

- (କ) ପରିବେଶାୟ ମଞ୍ଜୁରୀ ଦ୍ୱାରା ପ୍ରଭାବିତ ହେଉଥିବା ବା ହେବାକୁ ଥିବା ଯେ କୌଣସି ବ୍ୟକ୍ତି ।
  - (ଖ) ପ୍ରକଳ୍ପ ସମ୍ବନ୍ଧିତ ପରିବେଶାୟ ମଞ୍ଜୁରୀ ପାଇଁ ଆଗତ ଦରଖାସ୍ତ ପରିଚ୍ଛେଦରେ ତହିଁ ଉପରେ କର୍ତ୍ତୃତ୍ୱ କାହିଁ କରିପାରୁଥିବା କୌଣସି ବ୍ୟକ୍ତି ବିଶେଷ ।
  - (ଗ) ପରିବେଶ କ୍ଷେତ୍ରରେ କାର୍ଯ୍ୟ କରୁଥିବା ଜିମ୍ମା / ଏବଂ ପ୍ରସାବିତ ପ୍ରକଳ୍ପ ଦ୍ୱାରା ପ୍ରଭାବିତ ହେଉଥିବା (ପଞ୍ଜିକୃତ ବା ଅପଞ୍ଜିକୃତ) ଯେ କୌଣସି ବ୍ୟକ୍ତି ସମୂହଙ୍କ ସଂସ୍ଥା ।
  - (ଘ) ପ୍ରସାବିତ ପ୍ରକଳ୍ପର ସ୍ଥାନୀୟ ସାମାଜିକ ନିକଟବର୍ତ୍ତୀ ଅଞ୍ଚଳରେ ଯେ କୌଣସି ସ୍ଥାନୀୟ କର୍ତ୍ତୃପକ୍ଷ ।
- ଉପରୋକ୍ତ ବ୍ୟକ୍ତିମାନେ ସେମାନଙ୍କର ପ୍ରସ୍ତାବ, ମତାମତ, ମତ୍ତବ୍ୟ ଏବଂ ଆପତ୍ତି ଇତ୍ୟାଦିକୁ ସଦସ୍ୟ ସଚିବ, ରାଜ୍ୟ ପ୍ରଦୂଷଣ ନିୟନ୍ତ୍ରଣ ବୋର୍ଡ଼, ଓଡ଼ିଶାକୁ ଲିଖିତ ଆକାରରେ ଏହି ବିଜ୍ଞାପନ ପ୍ରକାଶକର ୩୦ ଦିନ ମଧ୍ୟରେ ରେକର୍ଡିଂ ଡାକପତାଣା ଜଣାଇ ପାରିବେ । ଏହାଛଡ଼ା ଉକ୍ତ ପ୍ରସାବିତ ପ୍ରକଳ୍ପ ଉପରେ ଲିଖିତ ବା ମୌଖିକଭାବେ ମତାମତ ଦେବା ପାଇଁ ଉକ୍ତ ବ୍ୟକ୍ତିମାନେ ଡି.୨୧.୦୯.୨୦୧୯ ରିଖ ଦିନ ୧୧:୦୦ ଘଟିକା ସମୟରେ ଡେଙ୍ଗାଳାଳ ଜିଲ୍ଲା ଅନ୍ତର୍ଗତ କାଟିଓ-ପୁଟାସାହି ଗ୍ରାମସ୍ଥିତ ମଦନମୋହନ ଜିଲ୍ଲାରେ ଧାର୍ଯ୍ୟ ସର୍ବସାଧାରଣ ଶୁଣାଣୀ ସମୟରେ ମଧ୍ୟ ଉପସ୍ଥାପନ କରିପାରିବେ । ଉକ୍ତ ସର୍ବସାଧାରଣ ଶୁଣାଣୀ କଠୋର ଭାବରେ ଭାରତ ସରକାରଙ୍କ ପରିବେଶ, ଜଙ୍ଗଲ ଏବଂ ଜଳବାୟୁ ପରିବର୍ତ୍ତନ ମନ୍ତ୍ରାଳୟ ଦ୍ୱାରା ପ୍ରଚାର Covid-19 ମହାମାରୀ ପ୍ରତିରକ୍ଷକ ମାର୍ଗଦର୍ଶିକା ନଂ ୨୨-୨୫-IA.III, ଡି.୦୯.୦୬.୨୦୨୧ ରିଖ ତଥା ଓଡ଼ିଶା ସରକାରଙ୍କ ଅନୁଯାୟୀ କାର୍ଯ୍ୟକାରୀ କରାଯିବ ।
- ପ୍ରସାବିତ ପ୍ରକଳ୍ପ ବିଷୟରେ ବିଶଦ ଭାବରେ ଜଣିବା ପାଇଁ ପରିବେଶାୟ ପ୍ରଭାବ ମୂଲ୍ୟାୟନ ବିବରଣୀ (Environmental Impact Assessment) ଏବଂ ଏହାର ନିର୍ବାହୀ ସାରାଂଶ (Executive summary) ଓଡ଼ିଆ ଏବଂ ଇଂରାଜୀ ଭାଷାରେ ନିମ୍ନଲିଖିତ ସ୍ଥାନମାନଙ୍କରେ ମିଳିପାରିବ ।

- ୧. ଜିଲ୍ଲାପାଳଙ୍କ କାର୍ଯ୍ୟାଳୟ, ଡେଙ୍ଗାଳାଳ ।
  - ୨. ଜିଲ୍ଲା ଶିଳ୍ପକେନ୍ଦ୍ର, ଡେଙ୍ଗାଳାଳ ।
  - ୩. ଜିଲ୍ଲା ପରିଷଦ ମୁଖ୍ୟ ନିର୍ବାହୀ ଅଧିକାରୀ, ଡେଙ୍ଗାଳାଳ ।
  - ୪. ମୁଖ୍ୟ କାର୍ଯ୍ୟାଳୟ, ରାଜ୍ୟ ପ୍ରଦୂଷଣ ନିୟନ୍ତ୍ରଣ ବୋର୍ଡ଼, ଓଡ଼ିଶା, ପରିବେଶ ଭବନ, ଏ/୧୧୮, ନୀଳକଣ୍ଠ ନଗର, ଭୁବନେଶ୍ୱର - ୭୫୧୦୧୨ ।
  - ୫. ଆଞ୍ଚଳିକ କାର୍ଯ୍ୟାଳୟ, ରାଜ୍ୟ ପ୍ରଦୂଷଣ ନିୟନ୍ତ୍ରଣ ବୋର୍ଡ଼, ଓଡ଼ିଶା, ଅନୁଗୁଳ ।
  - ୬. ଜଙ୍ଗଲ ଓ ପରିବେଶ ବିଭାଗ, ଓଡ଼ିଶା ସରକାର, ଭୁବନେଶ୍ୱର ।
- ଏତଦ୍ ବ୍ୟତୀତ ପରିବେଶାୟ ପ୍ରଭାବ ମୂଲ୍ୟାୟନ ବିବରଣୀର ନିର୍ବାହୀ ସାରାଂଶ (Executive Summary) ଓଡ଼ିଆ ଏବଂ ଇଂରାଜୀ ଭାଷାରେ ରାଜ୍ୟ ପ୍ରଦୂଷଣ ନିୟନ୍ତ୍ରଣ ବୋର୍ଡ଼, ଓଡ଼ିଶାର ୱେବସାଇଟ୍ [www.ospcbboard.org](http://www.ospcbboard.org) ରୁ ମଧ୍ୟ ମିଳିପାରିବ । ଏବିଷୟରେ ସର୍ବଶେଷ ବିବରଣୀ ପାଇଁ ରାଜ୍ୟ ପ୍ରଦୂଷଣ ନିୟନ୍ତ୍ରଣ ବୋର୍ଡ଼, ଓଡ଼ିଶାର ଆଞ୍ଚଳିକ କାର୍ଯ୍ୟାଳୟ, ଅନୁଗୁଳ ସିଡି ଆଞ୍ଚଳିକ ଅଧିକାରୀ ଜିମ୍ମା ଭୁବନେଶ୍ୱରସ୍ଥିତ ମୁଖ୍ୟ କାର୍ଯ୍ୟାଳୟରେ ସଦସ୍ୟ ସଚିବଙ୍କ ସହ ଯୋଗାଯୋଗ କରାଯାଇପାରେ ।

OIPR 08012/11/0040/2122 ସ୍ୱା/- ସଦସ୍ୟ ସଚିବ ।

*ସଚିବ ଡେପୁଟି ସଚିବ ପ୍ରମୁଖ - ୧୪*

Central Library  
S.P.C. Board  
A/118, Nilakantha Nagar  
UNi-VIII, Bhubaneswar-12



1015

CAD-896



# STATE POLLUTION CONTROL BOARD, ODISHA



(Department of Forest & Environment, Govt. of Odisha)  
Paribesh Bhawan, A/118, Nilakanthanagar, Unit-VIII, Bhubaneswar-751012

No. 11941/

IND-II-PH-884

Date : 12.08.2021

## NOTICE

It is brought to the notice of all concerned that The Tahsildar, Kamakhyanagar has proposed to have Environmental Assessment for Kantio - Putasahi Sand Quarry over Brahmani river over an area of 5.06 Ha. At Mouza Kantio - Putasahi, Kamakhyanagar tahsil of Dhenkanal District to obtain Environmental Clearance from State Environment Impact Assessment Authority (SEIAA), Odisha. The proponent has applied to the State Pollution Control Board, Odisha, Bhubaneswar for a Public Hearing.

By virtue of Ministry of Environment, Forests & Climate Change, Government of India Notification No. SO. 1533 (E) Dtd. 14.09.2006, the Board has been authorized to conduct environmental public hearing and as such invites suggestions, views, comments and objections on matters relating to all the aspects of the proposed project from all the persons including bonafide residents, environmental groups and others located at the proposed site / sites of displacement / sites likely to be affected. For the above purpose, a person will only mean:

- A. Any person who is likely to be affected by the grant of Environmental Clearance.
- B. Any person who owns his control over the project with respect to which an application has been submitted for environmental clearance.
- C. Any association of persons whether incorporated or likely to be affected by the project and / or functioning in the field of environment.
- D. Any local authority with any part of whose local limit is within the neighborhood, wherein the project is proposed to be located.

Persons as above who desire to submit their views, comments, objections etc. relevant to the project, may do so in writing within 30 days from the date of publication of this notice addressing the same to the Member Secretary, State Pollution Control Board, Odisha through Registered Post. Besides this, persons interested to submit their views relevant to the proposed mining project in writing or orally may also do so during the public hearing to be conducted on 21.09.2021 at 11:00 A.M. at Madan Mohan Jew of Kantio - Putasahi village in the district of Dhenkanal. Public hearing shall be conducted strictly observing guidelines contained in COVID - 19 pandemic restrictions issued by the MoEF&CC, Govt. of India vide OM No.22-25/A.III, dated 09.06.2021 as well as Govt. of Odisha.

Persons desirous of participating in the public hearing may go through the Environmental Impact Assessment (EIA) / Environmental Management Plan (EMP) of the said project which will be available at the following offices. Copy of the Executive Summary both in English & Odia also available in the following offices & the same can also be downloaded from the website [www.ospcboard.org](http://www.ospcboard.org) free of cost.

1. District Collector's Office, Dhenkanal.
2. District Industries Center, Dhenkanal.
3. In the office of the Chief Executive Officer, Zilla Parishad, Dhenkanal.
4. In the Head office of the State Pollution Control Board, Odisha, Paribesh Bhawan, A/118, Nilakanthanagar, Unit -VIII, Bhubaneswar -12.
5. Regional Office, State Pollution Control Board, Odisha, Angul.
6. Department of Forest & Environment (Environment), Govt. of Odisha, Bhubaneswar.

For any further clarification in the matter, the Regional Officer, State Pollution Control Board, Angul or the Member Secretary, State Pollution Control Board, Odisha at Bhubaneswar may be contacted.

Sd/-  
MEMBER SECRETARY

OSR 1012/11/0041/21-22

*The Times of India a 18.8.21 P.9*

Central Library  
S.P.C. Board  
A/118, Nilakantha Nagar  
UNIT-VIII, Bhubaneswar-12