

**PROCEEDINGS OF THE PUBLIC HEARING MEETING HELD ON 08-10-2015 AT 10.00 AM AT – GRAM PANCHAYAT OFFICE OF HALDIKUDAR GRAM PANCHAYAT UNDER LAHUNIPARA BLOCK IN RESPECT OF DEPARTMENT OF WATER RESOURCES, GOVT. OF ODISHA, HAVE PROPOSED TO HAVE ENVIRONMENTAL ASSESSMENT FOR KORAPANI IRRIGATION PROJECT TO CONSTRUCT A DAM ACROSS THE RIVER KORAPANI NEAR VILLAGE: BARGHAT, SUB-DIVISON: BONAI OF SUNDARGARH DISTRICT.**

The public hearing in respect of Environmental Impact Assessment for the proposal of Department of Water Resources, Govt. of Odisha, who have proposed to construct a dam across the river Korapani near viilage: Barghat, Sub-divison: Bonai of Sundargarh District, with reference to:

EIA Notification S.O 1533 (E) Dtd. 14-09-2006

**The panel consisted of following members:**

Sri K. Sudarshan Chakravarty, IAS, Addl. District Magistrate, Rourkela  
Sri Niranjana Mallick, Regional Officer, SPC Board, Rourkela

Sri K. Sudarshan Chakravarty, IAS, Addl. District Magistrate, Rourkela , supervised and presided over the Public Hearing process, assisted by Sri Niranjana Mallick, Regional officer, State Pollution Control Board, Rourkela & representative of State Pollution Control Board, Odisha.

At the outset, Sri Niranjana Mallick, Regional Officer, State Pollution Control Board, Rourkela welcomed the panel member, the assembled public and the media. The Regional Officer gave a brief introduction about the guidelines to be followed for the public hearing in light of EIA Notifications 2006, Public Hearing in respect of Environmental assessment for Department of Water Resources, Govt. of Odisha, for Korapani Irrigation Project to construct a dam across the river Korapani near village: Barghat, Sub-divison: Bonai of Sundargarh District.

Welcoming the public, Sri K. Sudarshan Chakravarty, IAS, Addl. District Magistrate, Rourkela , explained that views, comments, objections and opinion of the public are necessary while considering the environmental clearance of the project. He advised the project proponent to make a brief presentation about the various aspects of the proposed project, to be undertaken, for better understanding of the public along with R&R policy.

On behalf of the project proponent, Sri S.S. Patnaik, Consultant of Department of Water Resources, Govt. of Odisha, gave a brief presentation about the proposed project. He also briefed about the peripheral development work to be taken up, rehabilitation of the displaced families and compensation to be given to the affected, as per the R & R rules of Govt. of Odisha. He also highlighted the environmental management system to be adopted including the pollution control measures & waste-management measures related to the proposed dam project.

Sri Niranjana Mallick, Regional Officer, State Pollution Control Board, Regional Office, Rourkela & representative of State Pollution Control Board Odisha invited the public to present their views about the proposed project on environmental considerations only.

**The views expressed by various speakers are as follows:**

1.	<b>Shri. Meghanad Mohanta, Village-Dhanijam</b>
	He told that the project should be constructed at the upstream side of the proposed site i.e., at Dangadhar Village. He also said that neither he wants to be displaced nor lose his ancestral land.

<b>2.</b>	<b>Shri. Budhu Bhumij, Village-Sulavdihi</b>
	He said that at the time of survey by the department in the year 1984, it was committed for construction of bridge over the river. But, now it has been changed and proposed to construct a dam at Barghat. He told that, it will be better, if the proposed project comes at Dangadhar Village.
<b>3.</b>	<b>Mrs. Sarid Dehuri, Village-Ranja</b>
	She said that the proposed project should come at Dangadhar village instead of at Barghat. Why the project is now proposed to be constructed at village Barghat. She also said that they do not want to leave their ancestral land.
<b>4.</b>	<b>Shri. Ajay Kumar Nayak, Ex-Sarpanch, Village- Suarpali</b>
	Sri Ajay Kumar Nayak wanted to know about the number of villages which will be benefited under the ayacut area of the project and type of benefits to be given to the displaced and affected families. He told that the problems of farmers due to irregular rainfall in the area, shall be solved by this project. He strongly supported for construction of the dam by which a green belt will be generated in the ayacut area so that the economic condition of the people will be increased. He also suggested for construction of the dam with a condition to make proper rehabilitation to all the displaced and affected families.
<b>5.</b>	<b>Shri. Sanatan Munda, Village-Angul</b>
	He said that we are neither agreed to be displaced nor to avail the facilities of R & R policy. Why the public hearing is not conducted prior to the survey work of the proposed project. He also stated that by constructing the dam, Govt. will provide facility to the general category people of the ayacut area by displacing the tribal and poor people.
<b>6.</b>	<b>Mr. Ladeya Bhumij, Village- Sulavdihi</b>
	He said that we are not supporting the project. He questioned that how maximum no. of people will be benefited by constructing the dam at Barghat instead of at Dangadhar. He suggested for relocating the dam site for the proposed project from Barghat to Dangadhar.
<b>7.</b>	<b>Shri. Shankar Kishan, Village- Dhanijam</b>
	He said that how the survey work of Karapani Irrigation project was conducted without consulting the local people of the villages which are coming under submergence. Therefore, he told that he is not supporting the project.
<b>8.</b>	<b>Shri. Shiva Ch. Munda, Village- Barghat</b>
	He said that, the people are not agreeing for construction of dam because the villagers are not given benefit of availing Indira Awas Yojana scheme from Govt., for long time, even though complaints were given to the authorities. He stated that, how the people will have faith on Govt., about the proposed benefits for rehabilitation. Further, he said that the villagers are afraid to be scattered by the project as they are presently living together as a single community.
<b>9.</b>	<b>Shri. Harekrishna Pradhan, Village- Shihidia</b>
	He said that the villagers of Dhanijam, Sulabdihi, Ranja & Angul are objecting the dam project as they are going to be uprooted from their native places. He narrated the example of the displaced people of Hirakud Dam project who have not been provided compensation since 1956. He said that, before construction of the dam project, Govt. should take proper initiatives to give all facilities to the people who will be displaced. Govt. should also take action to convince all villagers so that they will agree for displacement. He further, said that as the affected people are not able to understand the definitions of ayacut area, reservoir area, the department should take action to translate the same to vernacular language so that the local people will understand easily. Finally he supported the project proposal and said if Govt. execute this project, their area will get irrigation facilities and agriculture will be improved.

10.	<b>Shri. Manglu Luhura, Village- Haldikudar</b>
	He supported the proposed project and told no objection for it.
11.	<b>Shri. Makardhwaj Patra, Village- Khutgoan</b>
	He supported the proposed project and said that the affected people should raise their voices as they are losing their properties. The Govt. should carry out the project in such a manner that there will be minimum loss and maximum people will be benefited.
12.	<b>Shri. Dibakar Biswal, Village- Shihidia</b>
	He supported the proposed project and expressed his happiness for dam project which is going to be constructed at Barghat after a long time. But at the same time, he also expressed his unhappiness over the displacement of people in 3 to 4 villages who will lose their properties due to the upcoming project. It is obvious that when a project will be constructed at any location, about 80% people will get benefit and 20% people will sacrifice and get affected. If Govt. will resettle those 20% affected people properly, Govt. can gain faith of people. Therefore, Govt. has to create faith in people so that the project will be completed within the stipulated time. Govt. should also make arrangements for convincing displaced people, so that they can visit the nearby successful project areas for witnessing, how the rehabilitated people are in a better condition. Finally he suggested that the project is to be started as soon as possible so that they will get benefit. He has no objection for the proposed project and finally asked for proper rehabilitation and facilities shall be provided to the affected families of the proposed project.
13.	<b>Shri. Anadi Charan Mahanta, Village- Haldikudar</b>
	He supported the project and narrated his past dream of construction of the dam project when he was a ward member in the year 1968. He stated that by construction of such projects, at any place, few people may be displaced and get affected. However, those displaced people should be resettled in the ayacut area in the patita kism Govt. land. Finally he supported the project & suggested for early starting of the project.
14.	<b>Shri. Jagabandhu Munda, Village- Khajurinali</b>
	He supported the proposed project and stated that Govt. should provide proper amenities to the displaced tribal people prior to commencement of the proposed project, so that people will not face any problems in future. He told no objection for the project and said that there will be law and order problems if proper amenities and compensation is not given to the affected people.
15.	<b>Shri. Jugal Kishore Mahanta, Village- Haldikudar</b>
	He supported the proposed project with a demand to start the project at the earliest so that people will be benefited.


The written statements submitted by the villagers to the panel members are enclosed separately.


Regarding public hearing of Department of Water Resources, Govt. of Odisha, for Korapani Irrigation Project to construct a dam across the river Korapani, EIA reports were given to the sarpanch of Haldikudar GP. The information about Public Hearing was also given through public address system in the village - Haldikudar GP. OSPCB has uploaded the Executive Summary and EIA report of the proposed project to OSPCB's website.

During the public hearing, all have been given opportunity to express their views on the project and the same were discussed. Sri Niranjan Mallick, Regional Officers, Orissa State Pollution Control Board (OSPCB), Rourkela who is representing OSPCB, recorded the views and concerns expressed during the public hearing and the summary was read out to the audience in Odia language at the end.

Sri K. Sudarshan Chakravarty, IAS, Addl. District Magistrate, Rourkela who presided over the public hearing meeting ratified the minutes of public hearing meeting.

At the end, Sri N. Mallick, Regional Officer, State Pollution Control Board, Rourkela proposed vote of thanks and extended special thanks to the chair.


  
Sri K. Sudarshan Chakravarty, IAS  
Addl. District Magistrate  
Rourkela.  
(Presided and supervised the Public Hearing Meeting)


  
Sri Niranjan Mallick  
Regional Officer  
State Pollution Control Board, Odisha, Rourkela  
(Assisted as a representative of State Pollution Control  
Board, Odisha)

**STATEMENT OF ISSUES RAISED IN THE PUBLIC HEARING MEETING HELD ON 08-10-2015 AT 10.00 AM AT – GRAM PANCHAYAT OFFICE OF HALDIKUDAR GRAM PANCHAYAT UNDER LAHUNIPARA BLOCK IN RESPECT OF DEPARTMENT OF WATER RESOURCES, GOVT. OF ODISHA WHO PROPOSED TO HAVE ENVIRONMENTAL ASSESSMENT FOR KORAPANI IRRIGATION PROJECT TO CONSTRUCT A DAM ACROSS THE RIVER KORAPANI NEAR VILLAGE: BARGHAT, SUB-DIVISON: BONAI OF SUNDARGARH DISTRICT.**

Issues raised by Public	Comment of Applicant
<p>The issues raised in the public hearing meeting are as under.</p> <p>1. R&amp; R Policy</p>	<p>Er. S.K. Pradhan, Executive Engineer of Department of Water Resources, Govt. of Odisha, and the consultant Mr. S.S. Patnaik and Mr. Nikunja Kumar Mohanty gave their comments to the issues raised by the public are as follows;</p> <ol style="list-style-type: none"> <li>1. As per G.A notification July 2014 for R&amp;R policy of Department of Revenue and Disaster Management, Govt. of Odisha, the following facilities are to be provided.               <ol style="list-style-type: none"> <li>i.                   <ol style="list-style-type: none"> <li>a) Home Stead Land :- @ 0.10 Ac. Land for all oustees , irrespective of caste, category.</li> <li>b) Cash equivalent against opting for self relocation elsewhere a sum of Rs. 85,000.00 one time assistance will be provided.</li> </ol> </li> <li>ii. Assistance for agricultural land :-                   <ol style="list-style-type: none"> <li>a) For S.T. families @ 2.5 Ac. Irrigated land or 5 Ac. Non-irrigated land.</li> <li>b) For other category @ 2.0 Ac. Irrigated land or 4 Ac. Non-Irrigated Land.</li> <li>c) Cash equivalent subject to Non-availability of land @ Rs. 1,70,000.00 per Ac. For irrigated land and @ Rs. 85,000.00 per Ac. for Non-Irrigated land.</li> </ol> </li> <li>iii. House building Assistance:-                   <ol style="list-style-type: none"> <li>a) Irrespective of settling in resettlement colony or elsewhere a sum of Rs. 2, 55,000.00 one time assistance will be provided.</li> </ol> </li> <li>iv. For temporary shed a sum of Rs. 17,000.00 one time assistance will be provided.</li> </ol> </li> </ol>

<p>2. No of benefitted villages</p> <p>3. Total Ayacut area</p> <p>4. Length of the canal</p> <p>5. No of villages to be benefited by drinking water facility.</p>	<p>v. For transportation purpose a sum of Rs. 3400.00 per family one time assistance will be provided.</p> <p>vi. For maintenance assistance a sum of Rs. 3400.00 per month up to one year per each displaced family will be provided.</p> <p>The above mentioned benefits for R &amp; R purpose will be up graded in every 2 years.</p> <p>2. 24 Nos. of villages will be benefited out of which 13 nos. of villages in the left ayacut viz., Barghat, Kankadar, Sadhubahal, Sihidihi, Sialikudur, Mahuladihi, Jangla, Ruguda, Sabara, Brahmanidara, Muchurinali, Shyamsundarpur &amp; Purunapani and another 11 Nos. of villages in the right canal system viz., Khajurinali, Haldikudar, Jadiabahal, Suarpali, Bichhanapati, Dhudi, Bandhaberna, khuntugaon, Kubera, Gadapali, Poigaon.</p> <p>3. 3500 Ha.</p> <p>4. Left main canal 12 Km. &amp; Right main canal 4.98 Km.</p> <p>5. Provision has been kept for supply of drinking water for 25000 people. The no. of villages coming under this scheme will be decided by the PHED after detailed survey.</p>
--	---


  
 Sri K. Sudarshan Chakravarty, IAS  
 Addl. District Magistrate,  
 Rourkela.


  
 N. Niranjan Mallick,  
 Regional Officer  
 State Pollution Control Board, Odisha, Rourkela

ଓଡ଼ିଶା ସରକାରଙ୍କ ଜଳସଂପଦ ବିଭାଗ ଦ୍ୱାରା ପ୍ରସ୍ତୁତିତ ଓଡ଼ିଶାର ସୁନ୍ଦରଗଡ଼ ଜିଲ୍ଲା, ବଣାଇଁ ସବଡ଼ିଭିଜନ ଅନ୍ତର୍ଗତ ବରଘାଟ ଗ୍ରାମ ନିକଟରେ କରାଯାଣି ଜଳସେଚନ ପ୍ରକଳ୍ପ ନିମନ୍ତେ କରାଯାଣି ନଦୀ ଉପରେ ଏକ ନଦୀବନ୍ଧ ନିର୍ମାଣ କରିବା ପାଇଁ ପରିବେଶୀୟ ମଞ୍ଜୁରୀ ନିମନ୍ତେ ଆବଶ୍ୟକ ପତ୍ରୁଥିବା ସର୍ବସାଧାରଣ ଶୁଣାଣି ତା ୦୮-୧୦-୨୦୧୫ ରିଖ ସମୟ ସକାଳ ୧୦ ଘଟିକା ବେଳେ ଲଢୁଣିପଡ଼ା ବ୍ଲକ ଅନ୍ତର୍ଗତ ହଲଦୀକୁଦର ଗ୍ରାମ ପଞ୍ଚାୟତ ଅନ୍ତର୍ଗତ ଗ୍ରାମ ପଞ୍ଚାୟତ କାର୍ଯ୍ୟାଳୟ ଠାରେ ଅନୁଷ୍ଠିତ ହୋଇଯାଇଅଛି । ଉକ୍ତ ସଭାରେ ସର୍ବସାଧାରଣଙ୍କ ଦ୍ୱାରା ଉତ୍ତଥାପିତ ହୋଇଥିବା ବିଭିନ୍ନ ବିଷୟ ଗୁଡ଼ିକ ସଂପର୍କରେ ମତ୍ରବ୍ୟର ବିବରଣୀ ।

କ୍ର. ନଂ.	ସର୍ବସାଧାରଣଙ୍କ ଦ୍ୱାରା ଉତ୍ତଥାପିତ ହୋଇଥିବା ବିଭିନ୍ନ ବିଷୟ ଗୁଡ଼ିକ ସଂପର୍କରେ ମତ୍ରବ୍ୟ ।	ପ୍ରକଳ୍ପ ପ୍ରସ୍ତାବକଙ୍କ ବିବୃତ୍ତି ।
୧	<p>ସର୍ବସାଧାରଣ ଶୁଣାଣି ସଭାରେ ଉତ୍ତଥାପିତ ବିଭିନ୍ନ ବିଷୟ ସଂପର୍କରେ ମତ୍ରବ୍ୟ ଗୁଡ଼ିକ ନିମ୍ନରେ ଦିଆଗଲା ।</p> <p>୧. ପୁନର୍ବାସ ଓ ଅଲଥାନ ବ୍ୟବସ୍ଥା</p>	<p>କଂ. ଏସ୍. କେ. ପ୍ରଧାନ, ନିର୍ବାହୀଯନ୍ତ୍ରୀ, ଓଡ଼ିଶା ସରକାରଙ୍କ ଜଳ ସଂପଦ ବିଭାଗ, ଶ୍ରୀଯୁକ୍ତ ଏସ୍. ଏସ୍. ପଟ୍ଟନାୟକ ଏବଂ ଶ୍ରୀଯୁକ୍ତ ନିକୁଞ୍ଜ କୁମାର ମହାନ୍ତି, ପ୍ରକଳ୍ପ ପରାମର୍ଶଦାତା ପ୍ରକାଶ ପାଇଥିବା ମତ୍ରବ୍ୟର ଉତ୍ତର ଦେଇଥିଲେ ।</p> <p>୧. ଓଡ଼ିଶା ସରକାରଙ୍କର ରାଜସ୍ୱ ଓ ଦୁର୍ଗିପାଳ ପରିଚାଳନା ବିଭାଗ ଦ୍ୱାରା ୨୦୧୪ ମସିହା ଜୁଲାଇ ମାସର ବିଜ୍ଞପ୍ତି ଅନୁଯାୟୀ ପୁନର୍ବାସ ଓ ଅଲଥାନ ନିମନ୍ତେ ରହିଥିବା ସୁବିଧା ଗୁଡ଼ିକ ଉପଲବ୍ଧ ହେବ ।</p> <p>କ. ବାସୋପଯୋଗୀ ଜମି- ୦.୧୦ ଏକର ବାସୋପଯୋଗୀ ଜମି ପତ୍ତ୍ୟକ ବିସ୍ତାପିତ ପରିବାରକୁ ଯୋଗାଇ ଦିଆଯିବ କିମ୍ବା ନିଜ ସୁବିଧାରେ ଅଲଥାନ ହେବାକୁ ଚାହିଁଲେ ସେମାନଙ୍କ ପାଇଁ ଏକକାଳିନ ୮୫,୦୦୦.୦୦ ଟଙ୍କା ଯୋଗାଇ ଦିଆଯିବ ।</p> <p>ଖ. ଚାଷ ଜମି- ପ୍ରତି ବିସ୍ତାପିତ ଅନୁସୂଚିତ ଜନଜାତି ପରିବାର ପାଇଁ ୫ ଏକର ଅଣ ଜଳସେଚିତ ଜମି କିମ୍ବା ୨.୫୦ ଏକର ଜଳସେଚିତ ଜମି ଦିଆଯିବ । ସେହିପରି ପ୍ରତି ବିସ୍ତାପିତ ଅନୁସୂଚିତ ଜାତି ଓ ସାଧାରଣ ପରିବାରଙ୍କ ପାଇଁ ୪ ଏକର ଅଣ ଜଳସେଚିତ ଜମି କିମ୍ବା ୨ ଏକର ଜଳସେଚିତ ଜମି ଦିଆଯିବ । ଜମି ପରିବର୍ତ୍ତେ ଅନୁରୂପ ଆର୍ଥିକ ବ୍ୟବସ୍ଥା ସ୍ୱରୂପ ଅଣ ଜଳସେଚିତ ଜମି ପାଇଁ ଏକର ପ୍ରତି ୮୫,୦୦୦.୦୦ ଟଙ୍କା ଓ ଜଳସେଚିତ ଜମି ପାଇଁ ଏକର ପ୍ରତି ୧,୭୦,୦୦୦.୦୦ ଟଙ୍କା ଯୋଗାଇଦିଆଯିବ ।</p> <p>ଗ. ଗୃହନିର୍ମାଣ ସହାୟତା - ପ୍ରତ୍ୟେକ ବିସ୍ତାପିତ ପରିବାରକୁ ବାସଗୃହ ନିର୍ମାଣ କରିବା ପାଇଁ ଏକକାଳିନ ୨,୫୫,୦୦୦.୦୦ ଟଙ୍କା ଯୋଗାଇ ଦିଆଯିବ ।</p> <p>ଘ. ଅସ୍ତ୍ରାୟୀ ଗୃହନିର୍ମାଣ ସହାୟତା- ବିସ୍ତାପନ ସମୟରେ ଏହି ବାସଗୃହ ପ୍ରତ୍ୟେକ ବିସ୍ତାପିତ ପରିବାରକୁ ଏକକାଳିନ ୧୭,୦୦୦.୦୦ ଟଙ୍କା ଯୋଗାଇ ଦିଆଯିବ ।</p> <p>ଙ. ବିସ୍ତାପନ ସମୟରେ ସ୍ଥାନାନ୍ତରଣ ପ୍ରକ୍ରିୟା ପାଇଁ ପରିବାର ପିଛା ଏକକାଳିନ ୩,୪୦୦.୦୦ ଟଙ୍କା ସହାୟତା ଯୋଗାଇ ଦିଆଯିବ ।</p> <p>ଚ. ବିସ୍ତାପନ ପରେ ପ୍ରାରମ୍ଭିକ ଚଳନୀ ପାଇଁ ପ୍ରତି ପରିବାରକୁ ମାସିକ ୩,୪୦୦.୦୦ ଟଙ୍କା ହିସାବରେ ଏକ ବର୍ଷ ପର୍ଯ୍ୟନ୍ତ ଆର୍ଥିକ ସହାୟତା ଦିଆଯିବ ।</p>

କ୍ର. ନଂ.	ସର୍ବସାଧାରଣଙ୍କ ଦ୍ୱାରା ଉତ୍ଥାପିତ ହୋଇଥିବା ବିଭିନ୍ନ ବିଷୟ ଗୁଡ଼ିକ ସଂପର୍କରେ ମାତ୍ରବ୍ୟାପୀ ।	ପ୍ରକଳ୍ପ ପ୍ରସ୍ତାବକଙ୍କ ବିବୃତ୍ତି ।
୨.	ପ୍ରକଳ୍ପ ଦ୍ୱାରା ଉପକୃତ ହେଉଥିବା ଗ୍ରାମ ।	ଉକ୍ତ ପ୍ରକଳ୍ପ ଦ୍ୱାରା ମୋଟ ୨୪ ଗୋଟି ଗ୍ରାମ ଉପକୃତ ହୋଇପାରିବ । ତନ୍ମଧ୍ୟରୁ ବାମ ପାର୍ଶ୍ୱ କେନାଲ ଦ୍ୱାରା ୧୩ ଗୋଟି ଗ୍ରାମ ଯଥା ବରଘାଟ, କଂଟାକୁଦର, ସାଧୁବାହାଲ, ସିନ୍ଧୁଡିହା, ସିଆଳିକୁଦର, ମହୁଲଡିହି, ଜାଙ୍ଗଲୀ, ରୁଗୁଡା, ସବରା, ବ୍ରାହ୍ମଣୀଦର, ମୁରୁଗିନାଳୀ, ଶ୍ୟାମସୁନ୍ଦରପୁର ଓ ପୁରୁଣାପାଣୀ ତଥା ଦକ୍ଷିଣ ପାର୍ଶ୍ୱ କେନାଲ ଦ୍ୱାରା ଅନ୍ୟ ୧୧ ଗୋଟି ଗ୍ରାମ ଯଥା - ଖକୁରାନାଳି, ହଳଦିକୁଦର, ଜଡିବାହାଲ, ସୁଆରପାଲି, ବିଛଣାପଡି, ଧୂଡି, ବନ୍ଦବେଝା, ଖୁଟଗାଁ, କୁବେର, ଗଦାପାଲି ଓ ପୋଇଗାଁ ପ୍ରଭୃତି ଗ୍ରାମ ଗୁଡ଼ିକ ଉପକୃତ ହୋଇପାରିବ ।
୩.	ସମୁଦାୟ ଜଳସେଚିତ ଜମି ।	୩୫୦୦ ହେକ୍ଟର ।
୪.	ମୁଖ୍ୟ କେନାଲର ଦୈର୍ଘ୍ୟ ।	ବାମପାର୍ଶ୍ୱ ମୁଖ୍ୟ କେନାଲର ଦୈର୍ଘ୍ୟ ୧୨.୦୦ କି.ମି. ଏବଂ ଦକ୍ଷିଣପାର୍ଶ୍ୱ ମୁଖ୍ୟ କେନାଲର ଦୈର୍ଘ୍ୟ ୪.୯୮ କି.ମି. ।
୫.	ପାନୀୟ ଜଳ ସୁବିଧା ଯୋଗାଇ ଦିଆଯିବାକୁ ଥିବା ଗ୍ରାମ ସଂଖ୍ୟା ।	୨୫୦୦୦ ଲୋକଙ୍କ ପାଇଁ ପାନୀୟ ଜଳ ସୁବିଧା ଯୋଗାଇ ଦେବାର ବ୍ୟବସ୍ଥା ରହିଛି । ଏହି ଯୋଜନାରେ ଅନ୍ତର୍ଭୁକ୍ତ ଗ୍ରାମ ଗୁଡ଼ିକର ସଠିକ୍ ବିବରଣୀ ଓଡ଼ିଶା ସରକାରଙ୍କର ଜନସାମ୍ମ୍ୟ ବିଭାଗ ଦ୍ୱାରା ସବିଶେଷ ସତ୍ତ୍ୱେ ହେବାପରେ ସ୍ଥିର କରାଯିବ ।

  
 ଶ୍ରୀ କେ. ସୁବ୍ରହ୍ମଣ୍ୟ ଚକ୍ରବର୍ତ୍ତୀ (ଭା. ପ୍ର. ସେ)  
 ଅତିରିକ୍ତ ଜିଲ୍ଲାପାଳ, ରାଉରକେଲା

  
 ଶ୍ରୀ ନିରଞ୍ଜନ ମଲ୍ଲିକ, ଆଞ୍ଚଳିକ ଅଧିକାରୀ,  
 ରାଜ୍ୟ ପ୍ରମୁଖଣ ନୀୟନ୍ତ୍ରଣ ବୋର୍ଡ,  
 ଓଡ଼ିଶା, ରାଉରକେଲା